

# TECHNICAL BULLETIN

## WAWEL SPRING CUP 2022

### COMPETITION SCHEDULE

31.03.2022 Model Event	3 pm – 6 pm
01.04.2022 I stage	3 pm
02.04.2022 II stage	10 am
03.04.2022 III stage	9 am

### COMPETITION OFFICE

01.04.2022 Olkusz MOSiR	9 am – 1.45 pm
01.04.2022 Olkusz Market Square	3 pm – 6 pm
02.04.2022 Ogrodzieniec Krępa	8 am – 12 am
03.04.2022 Ogrodzieniec Krępa	8 am – 11 am


## 1 STAGE start - 01.04.2022 – 3 pm

Sprint race will be held in the city of Olkusz. Terrain is completely urban and consists of two different areas: typical Polish residential area and Olkusz old town. The runnability and visibility vary from very good to perfect. Enjoy the sprint beginning!

mapper- Rafał Podziński  
course planner – Rafał Podziński

Map scale  
1:4 000

e - 2 m



### COMPETITION CENTER

Competition center will be held in area of Olkusz Market Square. Quarantine zone for categories **W20, M20** will be located in MOSiR sports hall (indoor) **1 Wiejska Street**.

Olkusz MOSiR, 1 Wiejska Street – 50.280473, 19.570518  
Olkusz Market Square – 50.279415, 19.559249

The organizer does not provide parking spaces. Please use the places allowed for parking.


## TECHNICAL ISSUES

1. There might appear some artificial fences in the terrain prepared by the organizer. They will be very clear on the map as well as in the terrain. To show them combined symbols 708 and 709 from ISSprOM 2019-2 will be used.
2. We remind you that according to ISSprOM 2019-2 impassable vegetation is marked using symbol 411, whereas symbol 410 allows runners to cross. Below you will find official ISSprOM 2019-2 version: <https://orienteering.sport/iof/mapping/>
3. During the competition, all categories will cross a busy road. There will be a control point right in front of the pedestrian crossing guarded by the services. After conquering it, you need to cross the street with a pedestrian crossing and continue your navigation on the other side.
4. During the sprint race some hedges and private ares will be marked using extra tapes in the terrain, so that the competitors do not accidentally run through them.

## TECHNICAL ISSUES

5. Quarantine zone for W20 and M20 begins at **2 pm**.

The rest Wawel Spring Cup participants from 2 pm move only within the Market Square and the way to the start. Participants are asked to follow the rules of fair play.



6. During the sprint run, it is necessary to follow the rules of the road.

7. Road to start – **500 m by blue stripes**

Road to start for categories W20 i M20 – **200 m by pink stripes.**

Interval start – 1 min.

Road to starting point WM20 – 30 m

Road to starting point rest categories – 40 m

Time limit – 60 min.

8. Competitors from categories WM10NR, during sprint distance, run on W10 & M10 courses.

9. Clothes from quarantine will be transported to the finish line every 1 hour.

---

## 2 STAGE

start - 02.04.2022, 10 am

---

Upcoming Wawel Spring Cup cannot miss typical Jurassic rock formations, cliffs and rock pillars. The runnability and visibility are both perfect and strongly impeded by dense vegetation. There is only moderate elevation.

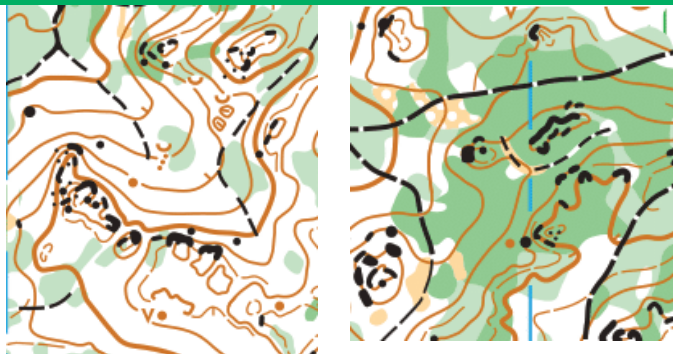
Mappers: Jacek Morawski, Wojciech Dwojak  
Course planner: Wojciech Dwojak

---

**Map Scale**  
1 : 10000

e - 5 m

**For classes**  
**KM60+ scale:**  
1 : 7500



---

### COMPETITION CENTER

Competition center of the 2nd and 3rd stage will be located at the Ogrodzieniec Krępa location. Parking without charges.

Spacerowa Street (50.442113, 19.509713)

---

### TECHNICAL ISSUES

Road to start is marked by blue stripes - 1 750 m

W20 i M20 begin the race from CEYOC start. Road to start by pink stripes - 1900 m.

Finish line is not located in competition center. Road from the finish to competition center is marked by yellow stripes - 2 000 m.

Once back in the competition centre, read out your SI card

Interval start - 2 min.

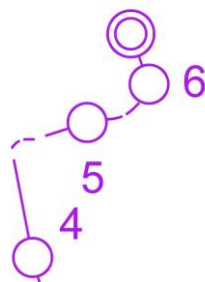
Road to starting point WM20 - 120 m

Road to starting point (the rest categories) - 100 m

Timr limit - 120 m.

Courses WM10N and WM10R will be marked with "smiling and frowning faces".

For categories WM10NR, due to the lack of possibility to make a course using the line objects, there is one mandatory route marked as shown on the map below (by white and red tape).



### TECHNICAL ISSUES

In the forest there is a large number of cliffs, crevices and high rock walls. Please, pay great attention when running.

Clothes from start point will be transported to the finish line. Unclaimed clothes from the finish line will be taken to the competition center at the end of the competition.

After the race, participants' maps will be collected (until the last competitor starts). Return on Sunday at the race office. Participants are asked to follow the rules of fair play.

---

## 3 STAGE start - 03.04.2022, 9 am

---

The third day of Wawel Spring Cup provides an opportunity to verify further navigational skills. The courses will be held in a terrain with only little elevation but lots of thickets and clearings. Full speed and sharp eye is a relay must-have if you want to win!

Mappers: Jacek Morawski, Wojciech Dwojak  
Course planner: Jacek Morawski

---

### COMPETITION CENTER

Competition center of the 2nd and 3rd stage will be located at the Ogrodzieniec Krępa location. Parking without charges.

Spacerowa Street (50.442113, 19.509713)

---

Map scale:  
1 : 10000

e - 5 m

For classes  
KM60+ scale:  
1 : 7500



---

## TECHNICAL ISSUES

Road to start – 900 m.

Interval start – 2 min.

Road to starting flag – 70 m.

Time limit – 120 minut.

Courses WM10N and WM10R will be marked with “smiling and frowning faces”.

After the race, participants' maps will be collected (until the last CEYOC competitor starts). Return at the race office. Participants are asked to follow the rules of fair play.

---

## General Information

---

- Maps are printed on waterproof paper, map foils will be available at the start for those who want them.
- During all stages athletes from WM10R, W10N, M10N, OPEN Long, OPEN Short will start from SI Unit in any minute.
- Competition will be held in contactless system.
- The organizer provides medical care during the event.
- Final ceremony will be held after CEYOC relay ceremony, about 2 pm, competition center.
- Competitors are obliged to have valid medical examinations. Managers of teams are responsible for checking the medical examinations.
- Organizer have bought civil responsibility insurance.
- Organizer doesn't bear the costs of individual insurance.
- Applications to the competition means agreement with all decisions from the bulletin and agreement for transformation personal data.
- All dispute issues are adjudicated by main referee.
- Organizer reserves the right to final interpretation of bulletin.

## COURSE PARAMETERS

CATEGORY	STAGE 1		STAGE 2			STAGE 3		
	LENGTH	CONTROLS	LENGTH	CLIMB	CONTROLS	LENGTH	CLIMB	CONTROLS
M10N	1,9	16	2,0	80	5	2,0	20	6
W10N	1,7	13	2,0	80	5	2,0	20	6
WM10R	1,7	13	2,0	80	7	2,2	25	7
M10	1,9	16	2,0	80	5	2,0	20	6
W10	1,7	13	2,0	80	7	2,2	25	7
WM12-14B	2,2	17	2,1	95	9	2,4	35	10
M12	2,5	17	2,1	80	6	2,0	25	7
W12	2,3	14	2,1	80	6	2,0	25	7
M14	2,9	19	2,7	130	13	3,8	80	16
W14	2,6	16	2,5	120	10	3,5	75	14
M20	3,8	26	4,1	200	20	5,4	115	19
W20	3,2	19	3,5	150	18	4,9	100	18
M21E	4,0	24	4,8	230	23	6,8	150	26
W21E	3,4	21	4,0	205	21	5,8	130	23
M35	3,5	21	3,8	185	19	5,4	115	19
W35	2,9	19	3,4	145	14	4,3	90	15
M40	3,5	21	3,7	190	17	5,2	110	19
W40	2,6	16	2,7	130	13	3,8	80	16
M45	3,2	20	3,7	190	17	4,9	100	18
W45	2,6	16	2,3	105	10	3,2	60	13
M50	3,1	18	3,5	165	16	4,6	85	16
W50	2,6	16	2,3	105	10	3,2	60	13
M55	3,0	19	3,4	145	14	4,3	90	15
M60	2,3	17	2,7	130	13	3,8	80	16
W60	1,9	13	2,1	100	7	2,6	40	10
M65	2,3	17	2,5	120	10	3,5	75	14
M70	2,1	14	2,3	110	10	3,0	45	11
W70	1,5	10	1,9	90	8	2,3	40	10
Open Long	3,1	23	3,3	175	10	5,1	75	14
Open Short	2,2	17	2,2	130	9	3,4	40	11